


BOULDER CREEK PHASE 4
LANGDON, ALBERTA

MARKETING PLAN

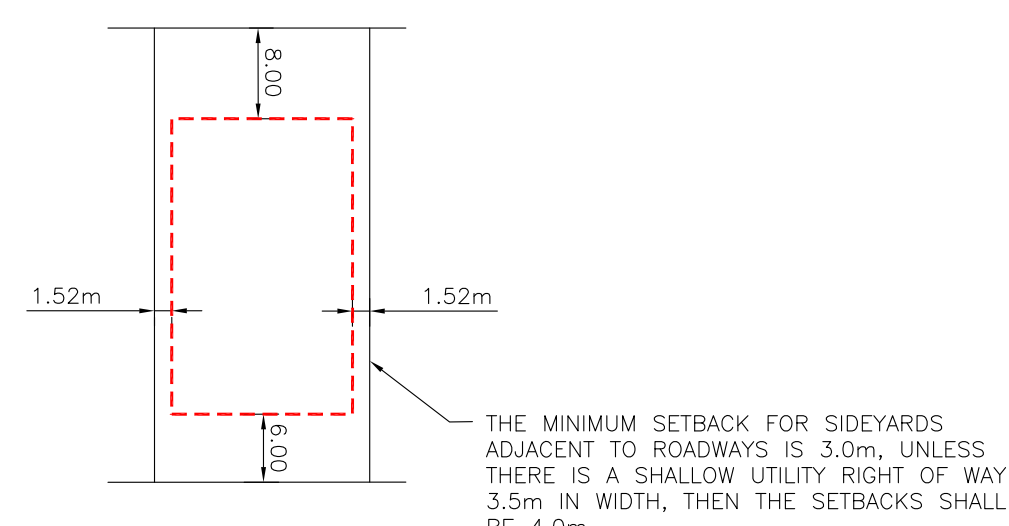


LEGEND

- POST AND CABLE FENCE
- WOOD SCREEN FENCE
- CHAIN LINK FENCE
- CANADA POSTAL BOX
- HYDRANT
- WHEEL CHAIR RAMP
- DRIVEWAY LOCATION
- TRANSFORMER
- PEDESTAL
- STREETLIGHT
- CATCH BASIN
- SWITCHING CUBICLE
- TRAPLOW
- SWALE
- RESIDENTIAL / COLLECTOR ROAD
- SIDEWALK
- PATHWAY
- MUNICIPAL RESERVE
- MUNICIPAL ADDRESS
- LOT FRONTAGE
- SERVICES

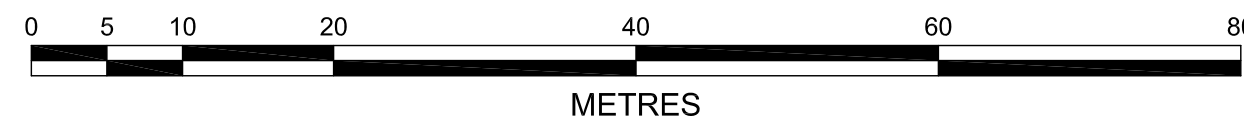
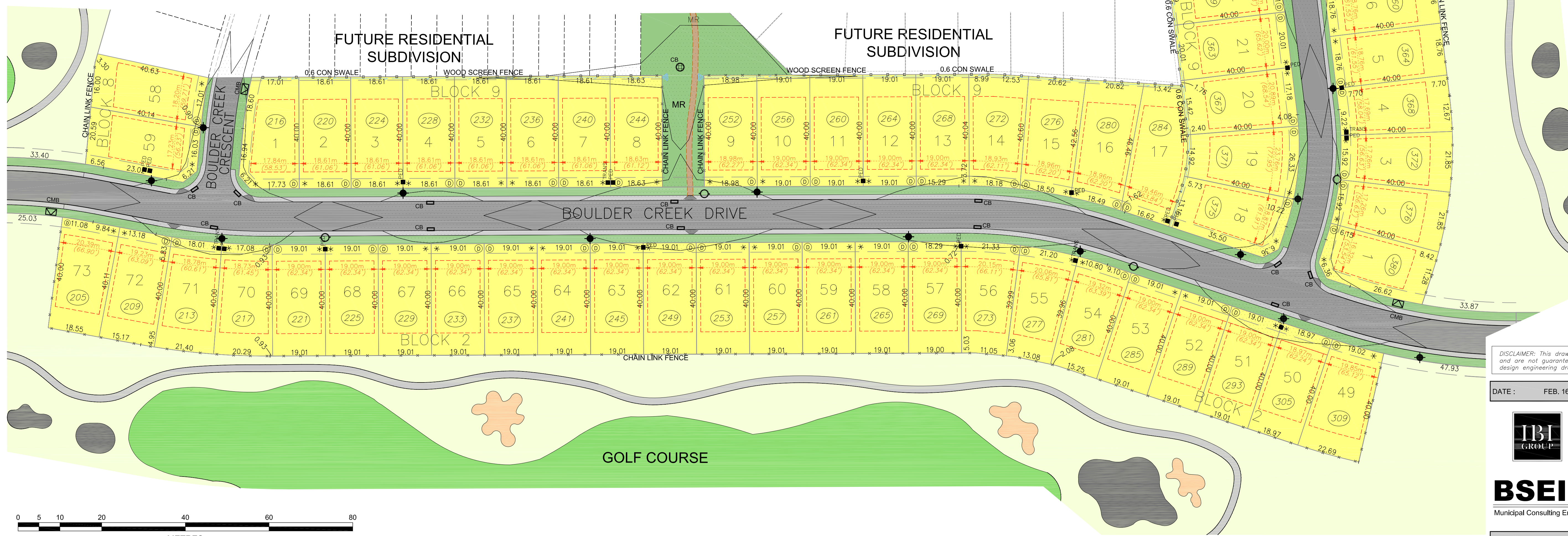
LOT TYPES

- LEVEL



TYPICAL BUILDING ENVELOPE

NOTE:
THIS INFORMATION IS SUBJECT TO CHANGE.
ALL INFORMATION SHOULD BE CONFIRMED
ON-SITE WITH THE DEVELOPER AND
APPROPRIATE UTILITY COMPANY PRIOR
TO PURCHASING A LOT.



Revised 2010 10 05
DISCLAIMER: This drawing shows all surface structures as approximate and are not guaranteed. For actual locations refer to approved design engineering drawings.

DATE: FEB. 16, 2009 SCALE: 1:750



PREPARED FOR:
BSEI Since 1977
Municipal Consulting Engineers
Langdon
Land Manager Inc.

PROJECT No: W758-021 **FIGURE 1.0**

04/05, 2010 - 11:09am
 T:\WP758 - Harmony Park-Don Conway\021 - Boulder Crk. Ph. 4 - Omaha\12 Design\workshop\W758021 - MARKETING.dwg